

Loyalist Township Official Plan - Schedule A Township Land Use Plan



Environmental Protection lands removed.
Adjacent land use designation expanded
into the area.

SOUTH
FRONTENAC
TOWNSHIP

STONE MILLS TOWNSHIP

CITY OF KINGSTON

TOWN OF GREATER NAPANEE

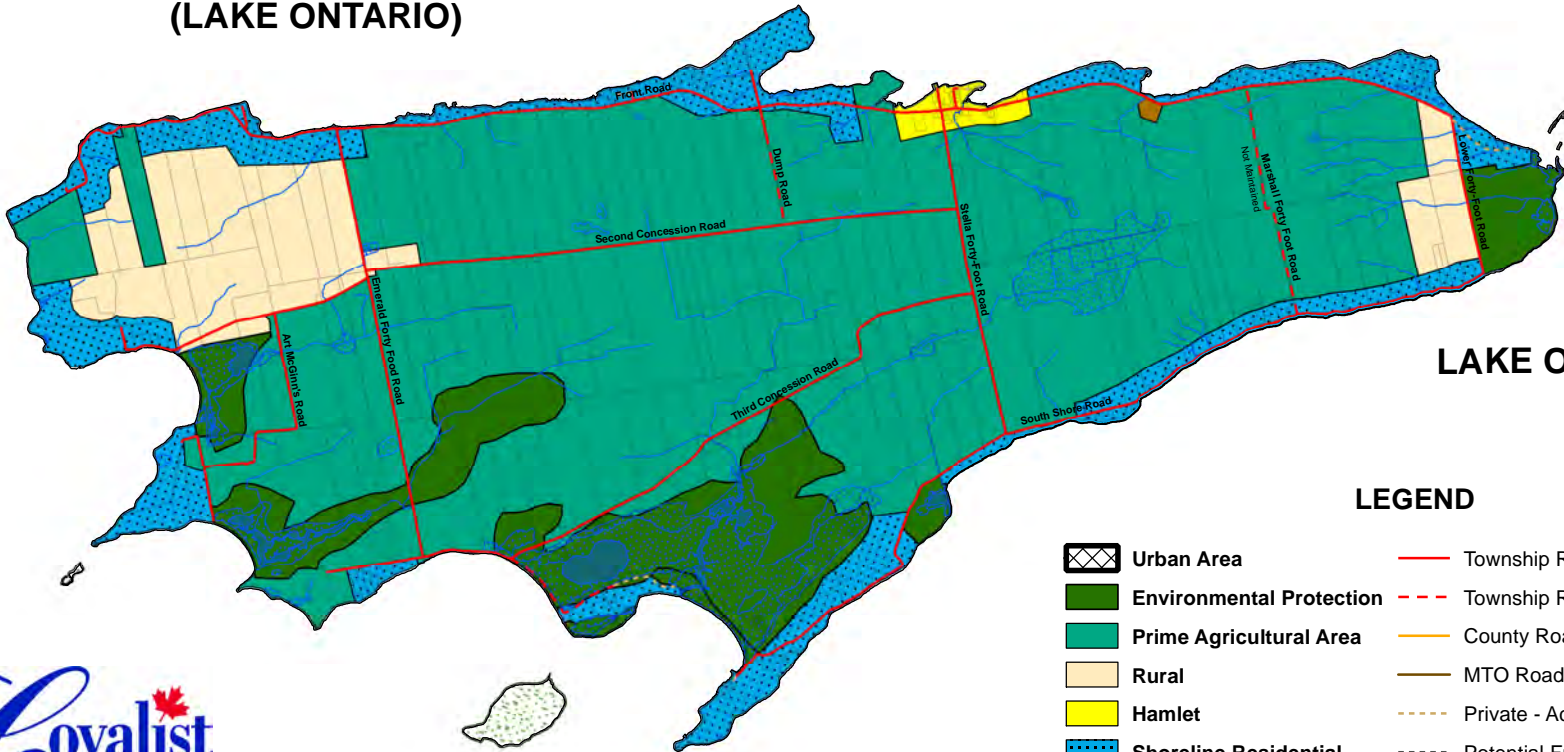
NORTH CHANNEL
(LAKE ONTARIO)

Environmental Protection lands removed and
added to the Hazard Area Overlay Schedule.
Adjacent land use designation expanded
into the area.

SEE
SCHEDULE E

SEE SCHEDULE C

SEE SCHEDULE D

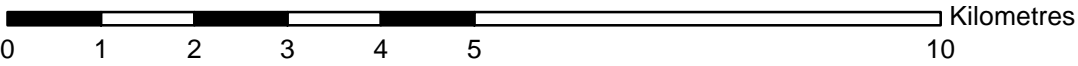


LAKE ONTARIO

LEGEND

- Urban Area
- Environmental Protection
- Prime Agricultural Area
- Rural
- Hamlet
- Shoreline Residential
- Industrial
- Aggregate
- Resort Commercial
- Open Space
- Township Road - Maintained
- Township Road - Not Maintained
- County Road
- MTO Road
- Private - Access Road
- Potential Future Road

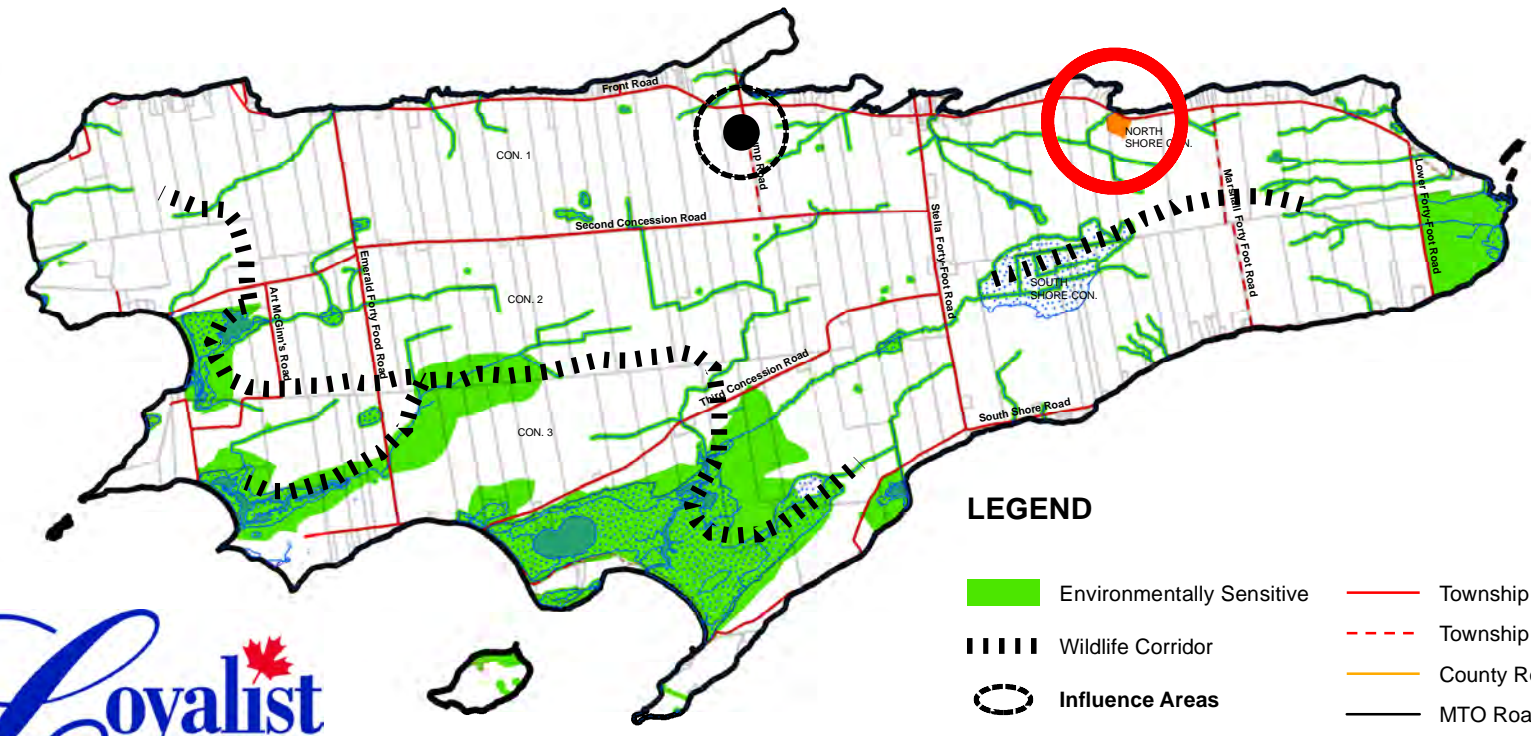
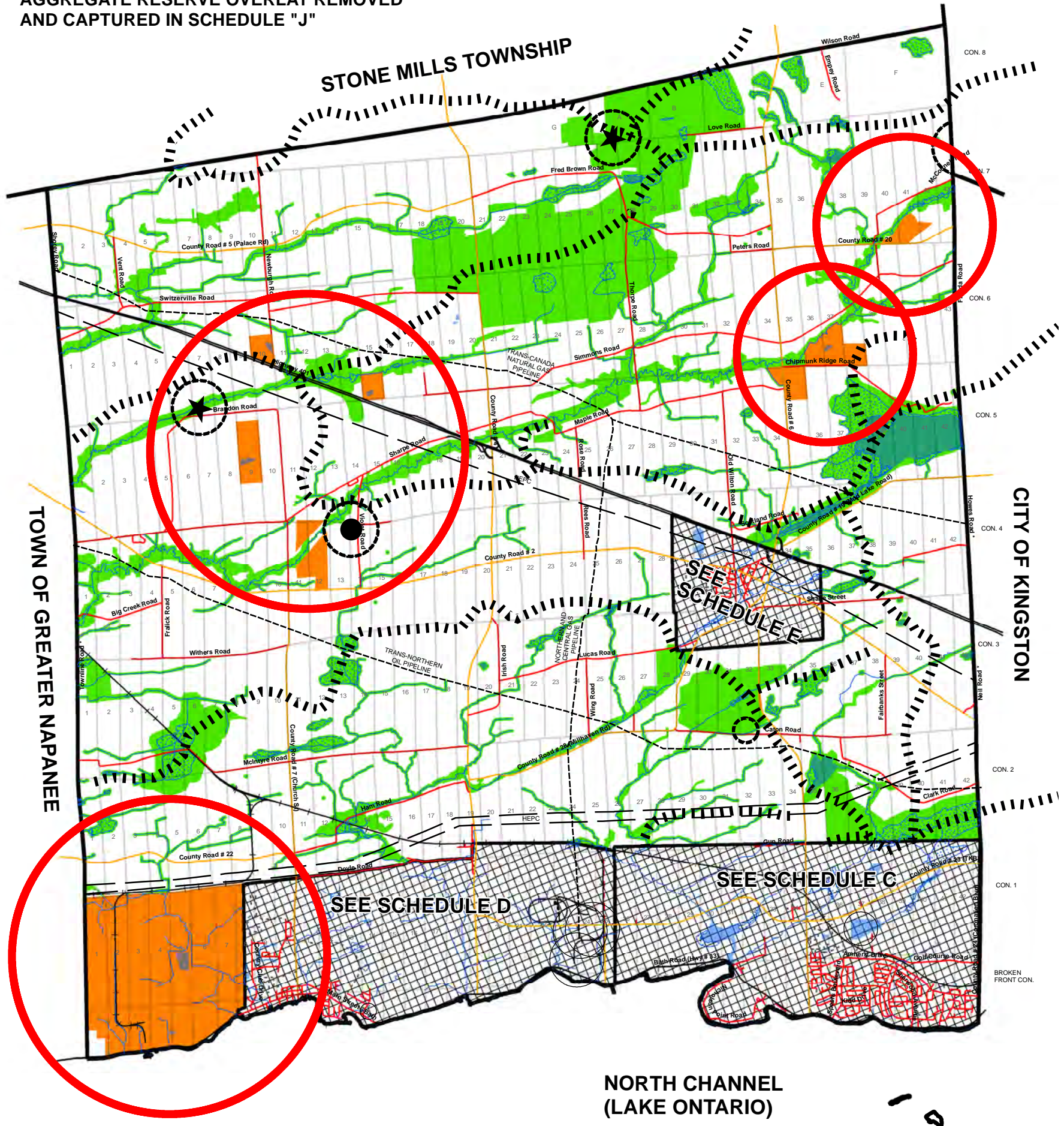
Prepared by the Planning Department
UTM NAD 83 Zone 18
August 25, 2021



Loyalist Township Official Plan - Schedule B Environmental Constraint Overlay



**AGGREGATE RESERVE OVERLAY REMOVED
AND CAPTURED IN SCHEDULE "J"**

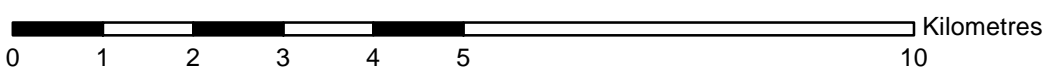


LEGEND

- Environmentally Sensitive
- Wildlife Corridor
- Influence Areas
- Urban Area
- Active Waste Disposal Site
- Closed Waste Disposal Site
- Township Road - Maintained
- Township Road - Not Maintained
- County Road
- MTO Road
- Private - Access Road
- Potential Future Road



Prepared by the Planning Department
UTM NAD 83 Zone 18
August 25, 2019



Loyalist Township Official Plan - Schedule C Land Use Plan: Amherstview - Parrott's Bay

Legend

Transportation Designation Roads

- Provincial Highway
- Major Arterial
- Urban Arterial
- Urban Collector
- Rural Collector
- Pedestrian and Utility Corridor, future
- Urban Collector future
- Trail
- Potential Wildlife Corridor
- Local Road - Maintained
- Local Road - Not Maintained
- Private - Access Road
- Potential Future Road

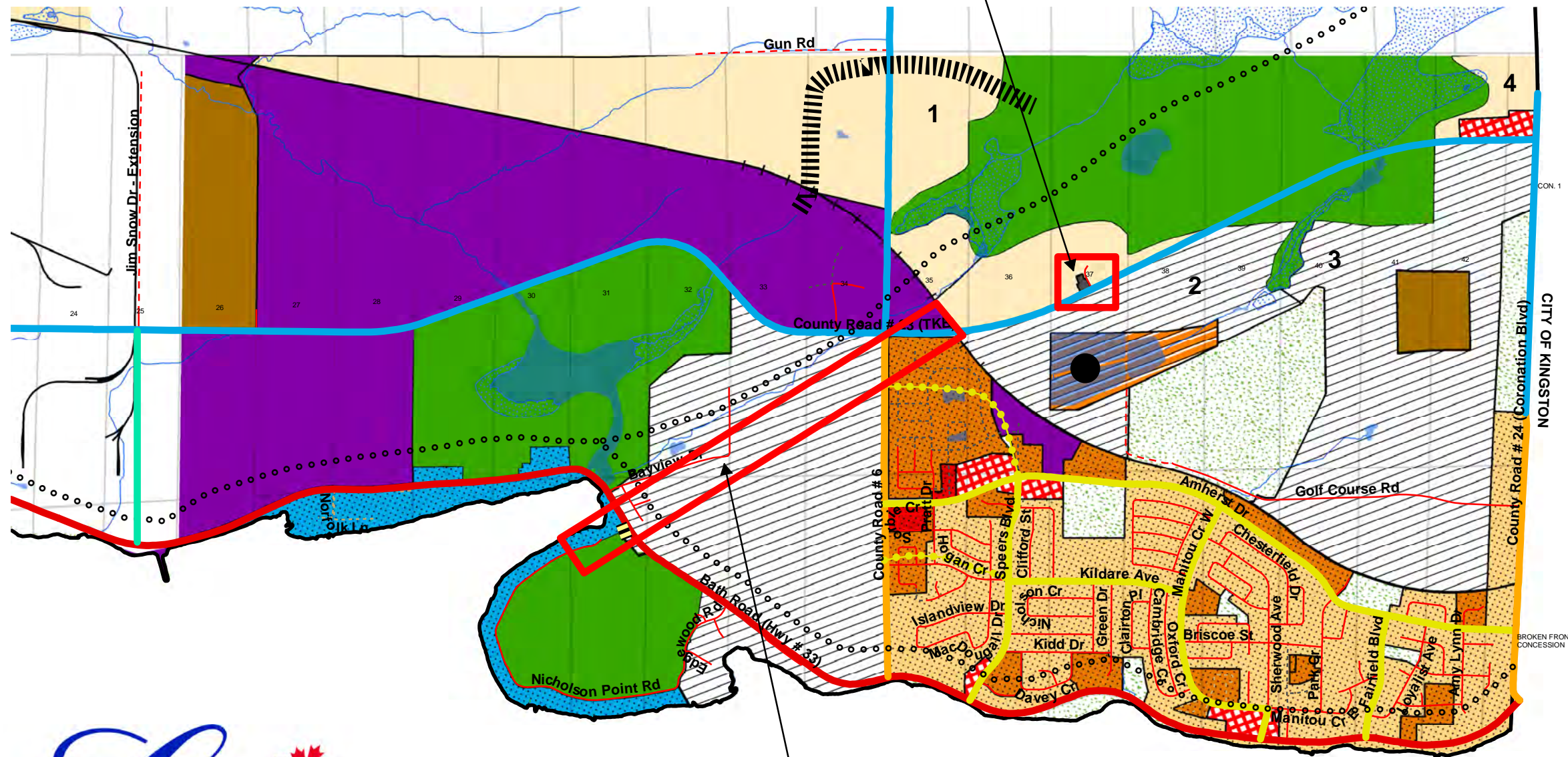
Land Use Designation Designation

- Environmental Protection
- High Density Residential
- Medium Density Residential
- Low Density Residential
- Shoreline Residential
- Fringe Area
- Commercial
- Industrial
- Major Institutional
- Aggregate
- Rural
- Waste Management
- Open Space
- Influence Areas
- Active Waste Disposal Site


Major Institutional designation relocated to accurately depict the location of the St. Lawrence Youth Detention Facility.

Environmental Protection lands removed and added to the Hazard Area Overlay Schedule. Adjacent land use designation expanded into the area 1-4.

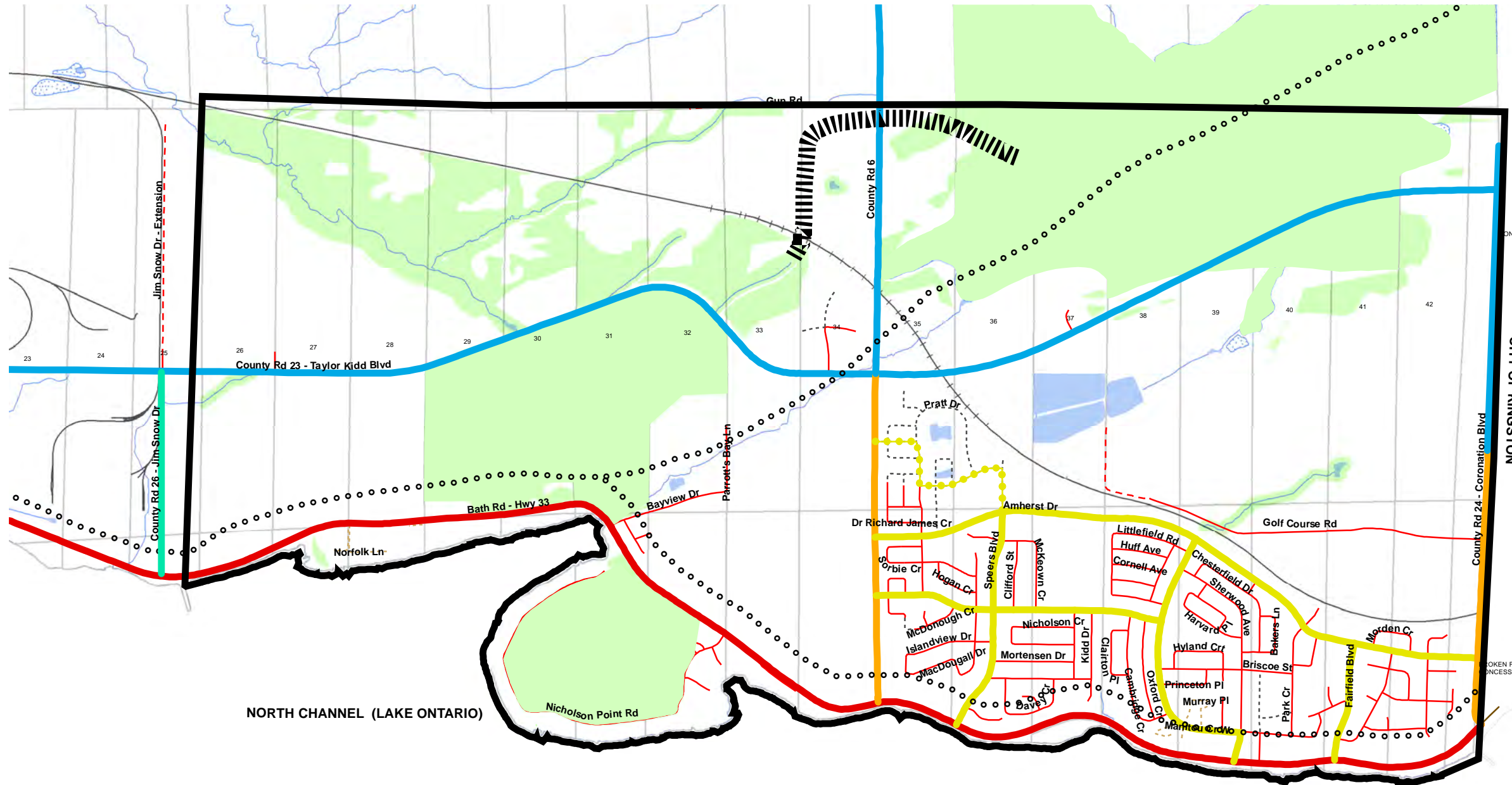
Environmental Protection lands removed and added to the Hazard Area Overlay Schedule. Adjacent land use designation expanded into the area.



Prepared by the Planning Department
NAD 83, UTM Zone 18
August 25, 2021



Loyalist Township Official Plan - Schedule C1 Environmental Overlay: Amherstview - Parrott's Bay



LEGEND

Schedule C Boundary

Environmentally Sensitive

Roads

Provincial Highway

Major Arterial

Urban Arterial

Urban Collector

Rural Collector

Future Roads

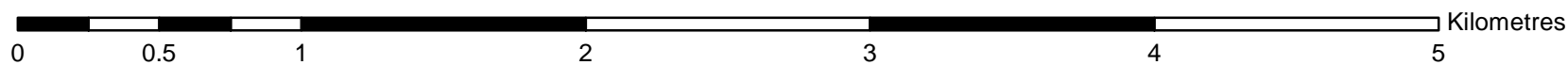
Urban Collector

Trail

Potential Wildlife Corridor



Prepared by the Planning Department
NAD 83, UTM Zone 18N
Aug 25, 2021



Loyalist Township Official Plan - Schedule D Land Use Plan: Bath - Millhaven



LEGEND

- Medium Density Residential
- Low Density Residential
- Suburban Residential
- Fringe Area
- Commercial
- Industrial
- Major Institutional
- Environmental Protection
- Prime Agricultural Area
- Aggregate
- Rural
- Hamlet
- Resort Commercial
- Waste Management
- Open Space

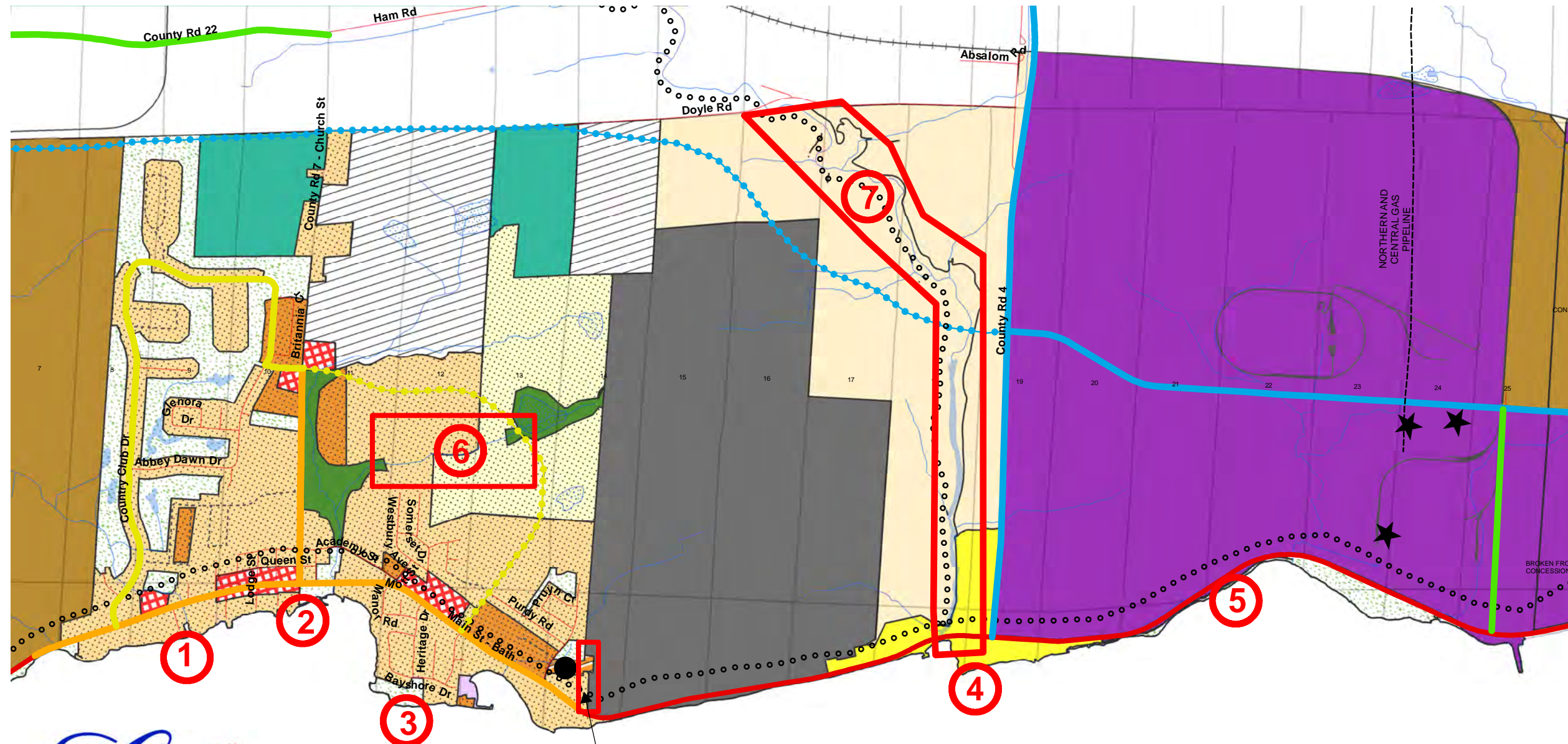
- Active Waste Disposal Site
- Closed Waste Disposal Site

Roads

- Provincial Highway
- Major Arterial
- Urban Arterial
- Rural Collector
- Urban Collector

Future Roads

- Rural Arterial
- Major Arterial
- Urban Collector
- Trail
- Local Township Road
- Potential Future Road

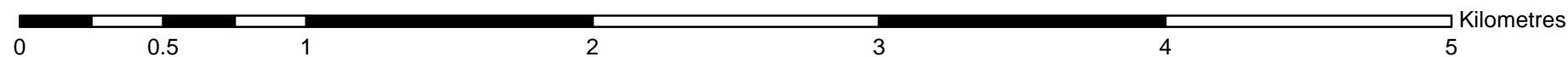


Major Institutional lands removed and designated to Low Density Residential designation to recognize an existing house.

Various Environmental Protection Lands removed and added to the Hazard Area Overlay Schedule (1-7) Adjacent land use designations expanded into the area.



Prepared by the Planning Department
NAD 83, UTM Zone 18
August 25, 2021



Loyalist Township Official Plan - Schedule D1 Environmental Overlay Bath - Millhaven



LEGEND

Schedule D Boundary

Transportation Designation

Provincial Highway

Major Arterial

Rural Arterial

Urban Arterial

Rural Collector

Urban Collector

Future Roads

Major Arterial

Urban Collector

DMAsk

Local Road - Maintained

Local Road - Not Maintained

Private - Access Road

Potential Future Road

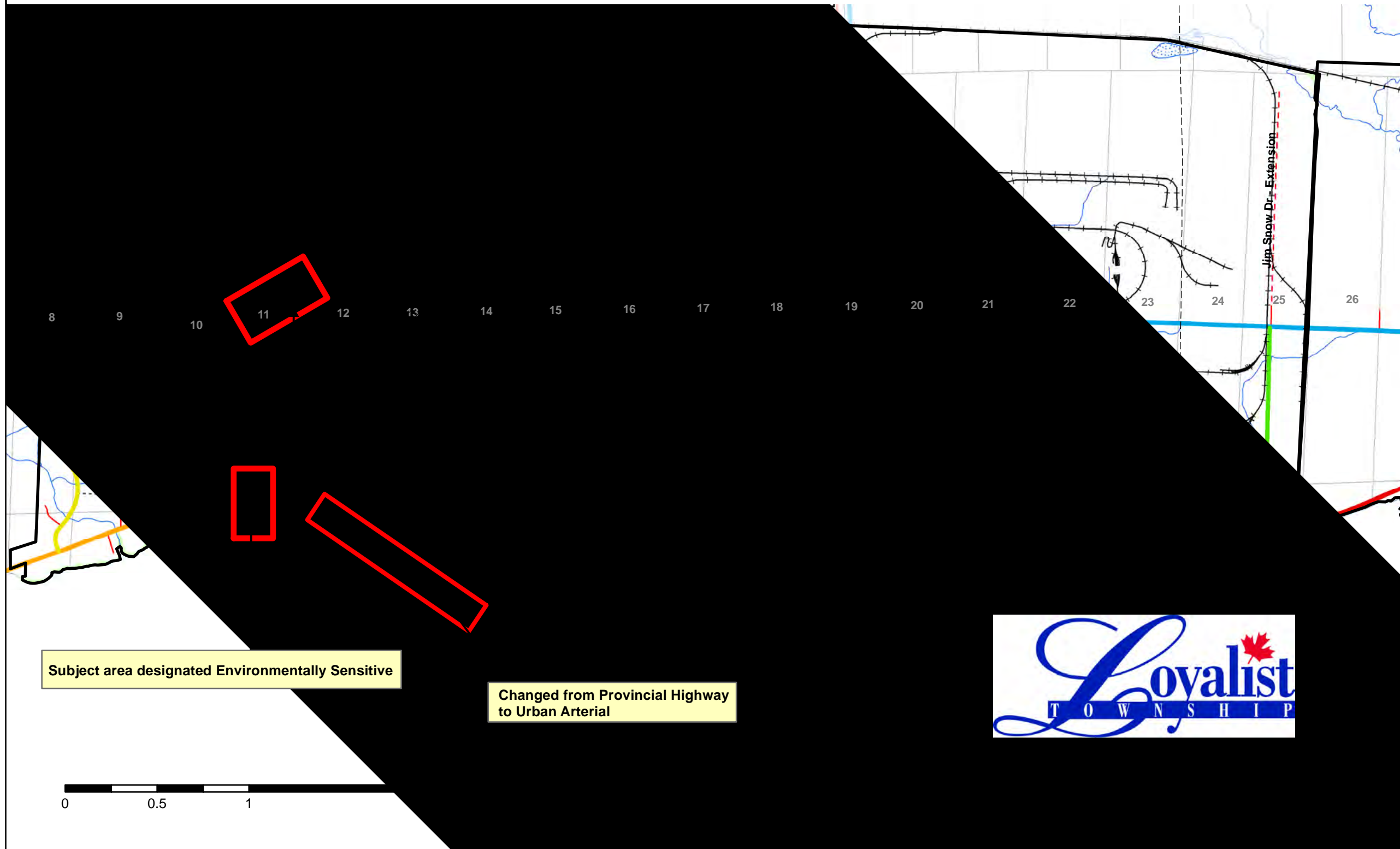
Land Use

Environmentally Sensitive Area

Geographic Lot


Pipeline

Railway



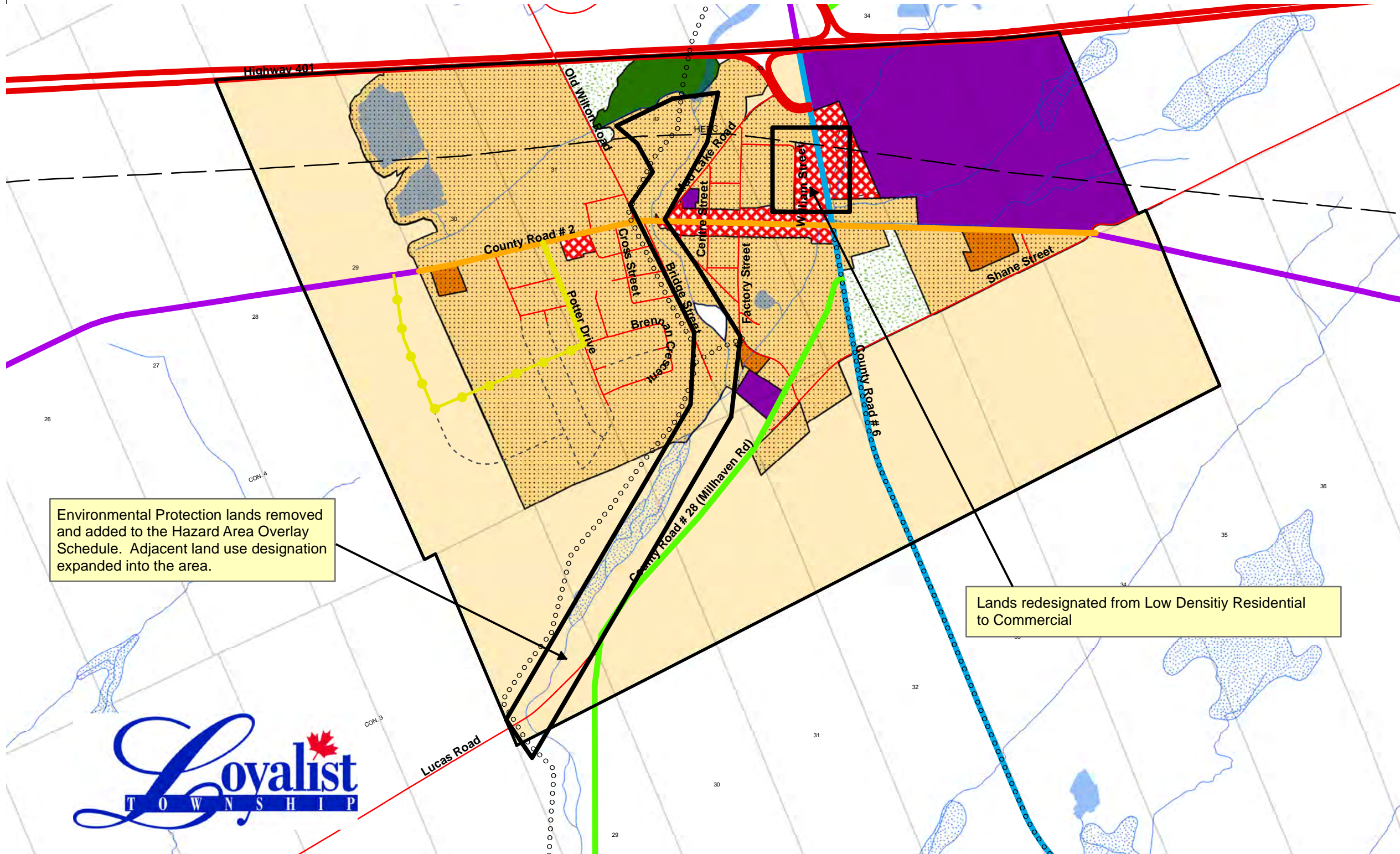
Subject area designated Environmentally Sensitive

Changed from Provincial Highway
to Urban Arterial



Loyalist Township Official Plan - Schedule E

Land Use Plan: Odessa



LEGEND

- Schedule E Boundary
 - Medium Density Residential
 - Low Density Residential
 - Commercial
 - Industrial
 - Environmental Protection
 - Rural
 - Open Space
 - Environmentally Sensitive
- Roads**
- Rural Collector
 - Urban Arterial
 - Provincial Highway
 - Major Arterial
 - Rural Arterial
 - Urban Collector
 - Urban Collector, future
 - Local Township Road
 - Potential Future Road

Environmental Protection lands removed and added to the Hazard Area Overlay Schedule. Adjacent land use designation expanded into the area.

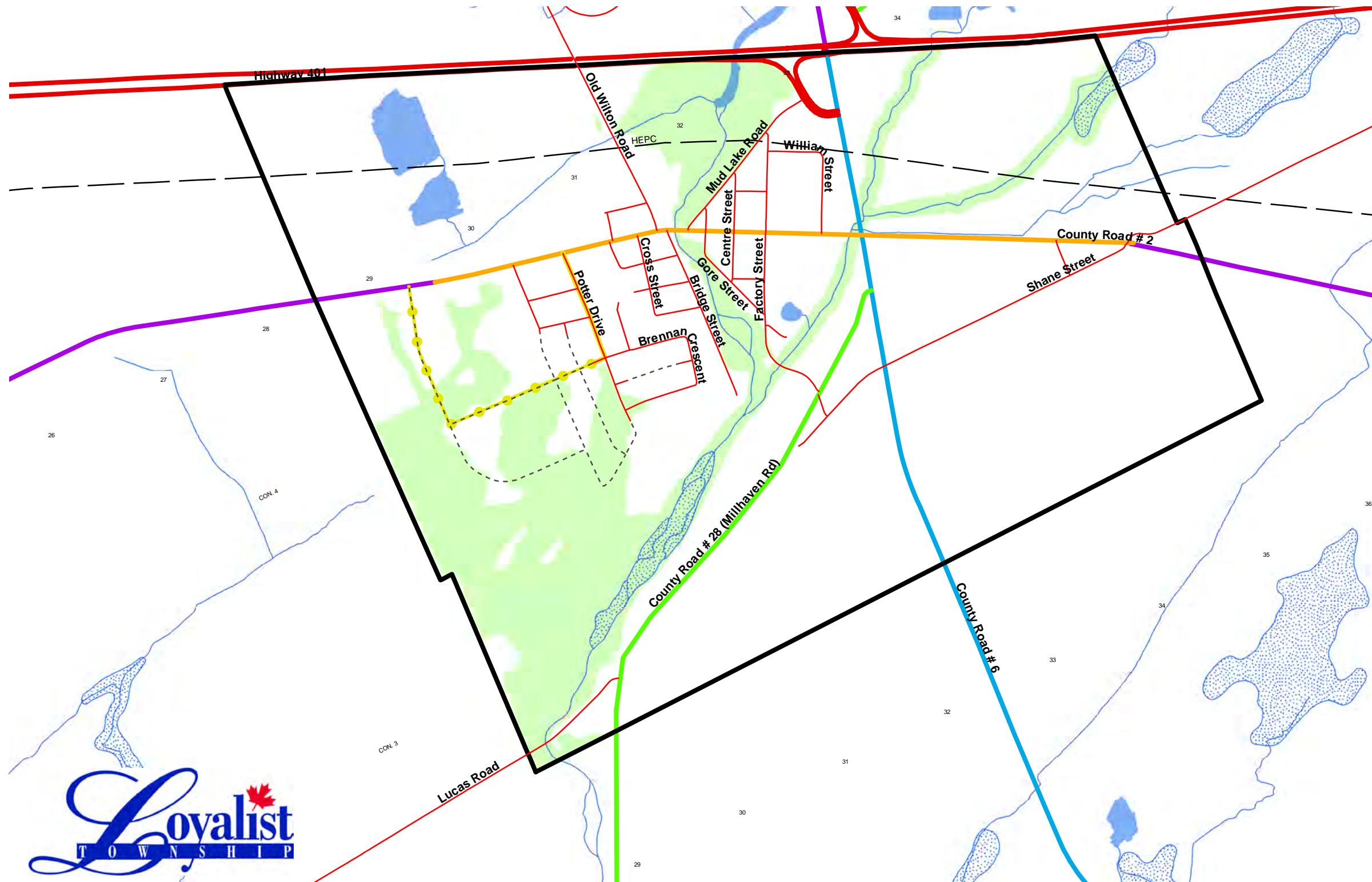
Lands redesignated from Low Density Residential to Commercial














Prepared by the Planning Department
 NAD 83, UTM Zone 18
 August 25, 2021



Loyalist Township Official Plan - Schedule E1 Environmental Overlay: Odessa



LEGEND

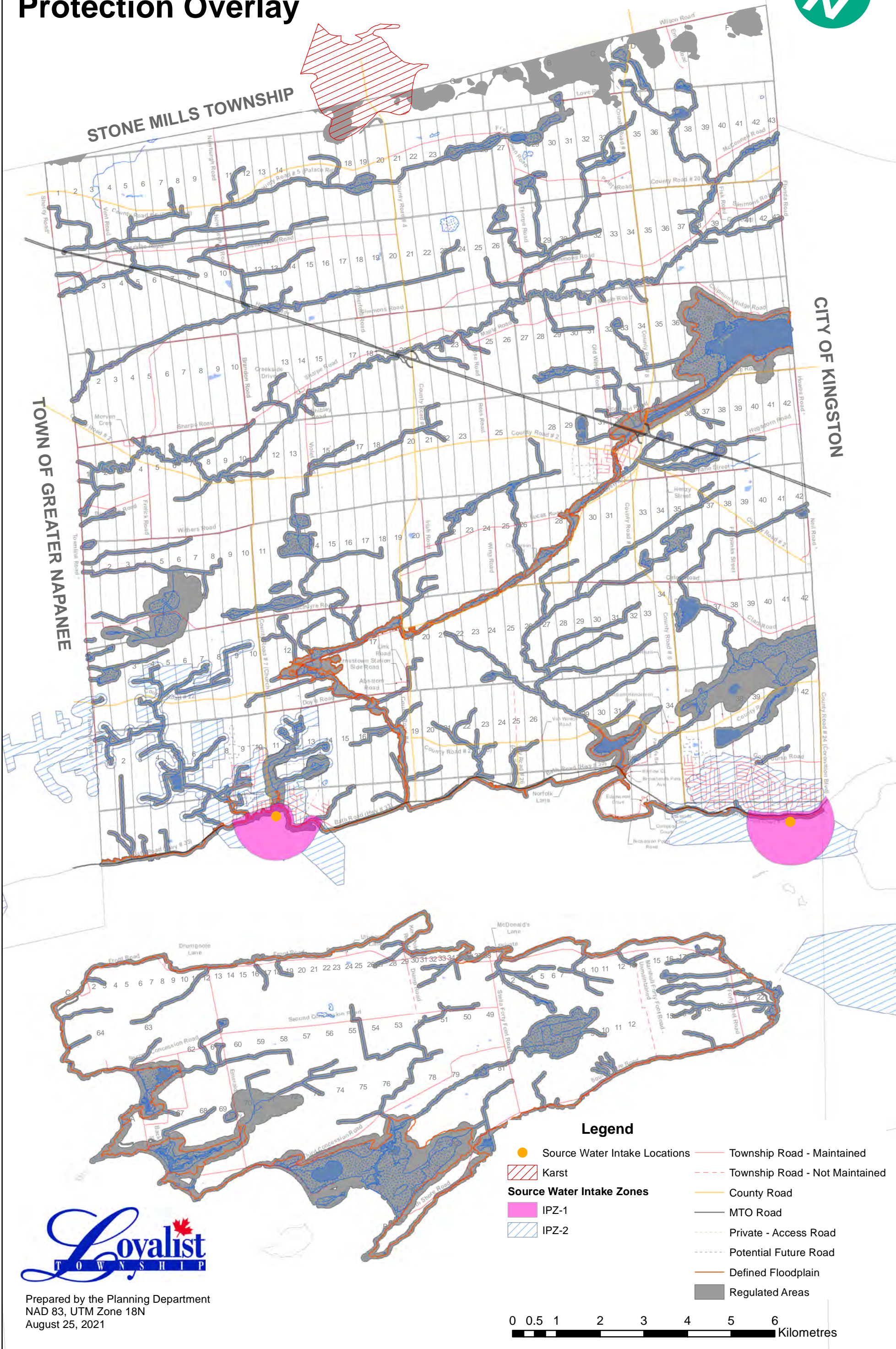
-  Schedule E Boundary
-  Environmentally Sensitive
- Transportation Designation**
- Roads**
-  Rural Collector
-  Urban Arterial
-  Provincial Highway
-  Major Arterial
-  Rural Arterial
-  Urban Collector
-  Urban Collector, Future
-  Local Township Road
-  Potential Future Road



Prepared by the Planning Department
NAD 83, UTM Zone 18N
August 25, 2021



Loyalist Township Official Plan - Schedule F Natural Hazard Area and Source Water Protection Overlay

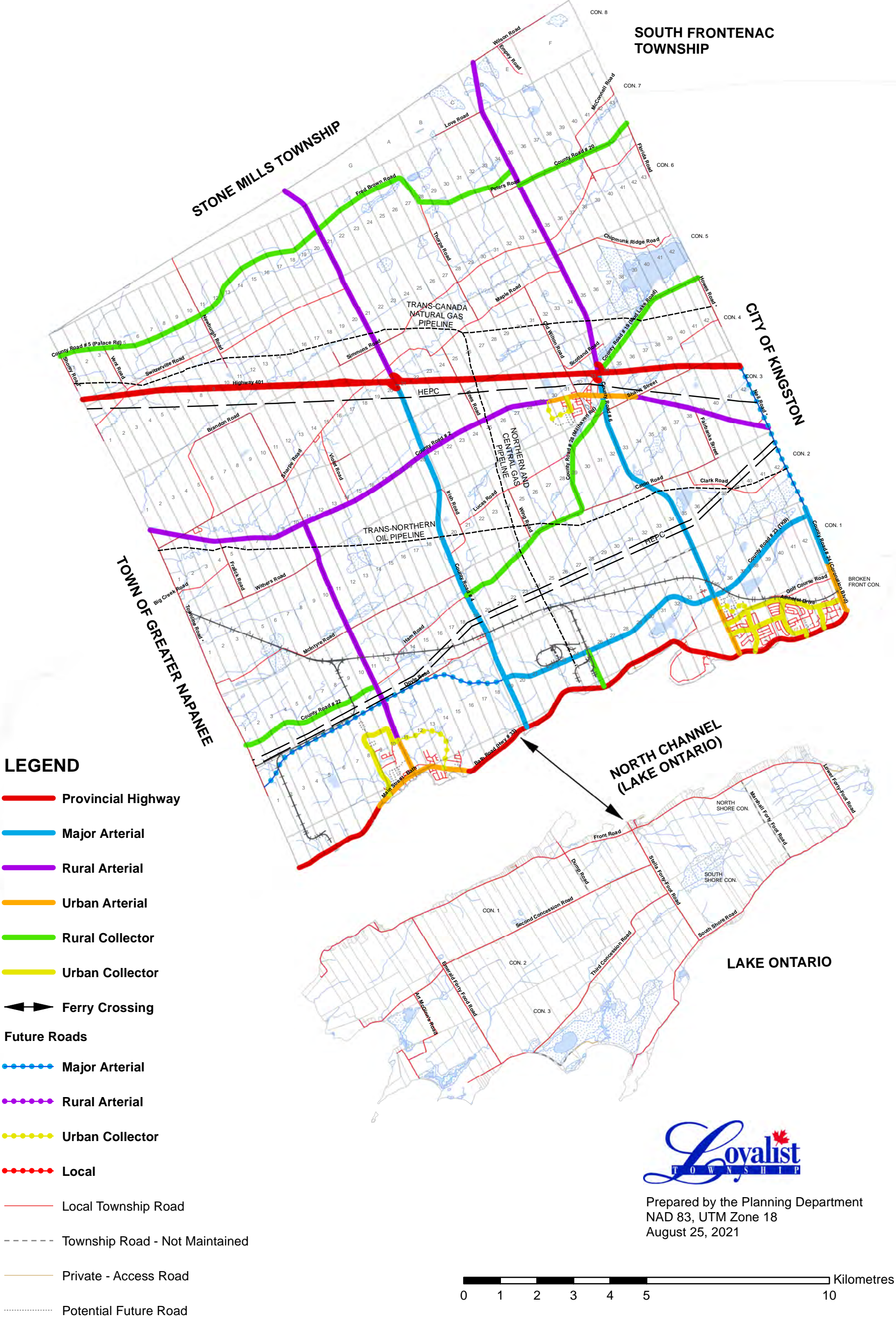


Prepared by the Planning Department
NAD 83, UTM Zone 18N
August 25, 2021

- Legend**
- Source Water Intake Locations
 - ▨ Karst
 - Source Water Intake Zones
 - IPZ-1
 - ▨ IPZ-2
 - Township Road - Maintained
 - - - Township Road - Not Maintained
 - County Road
 - MTO Road
 - ⋯ Private - Access Road
 - - - Potential Future Road
 - Defined Floodplain
 - Regulated Areas



Loyalist Township Official Plan - Schedule G Transportation Plan

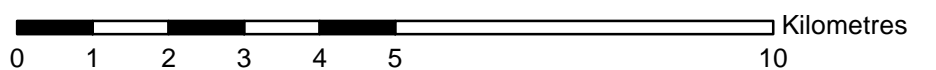


LEGEND

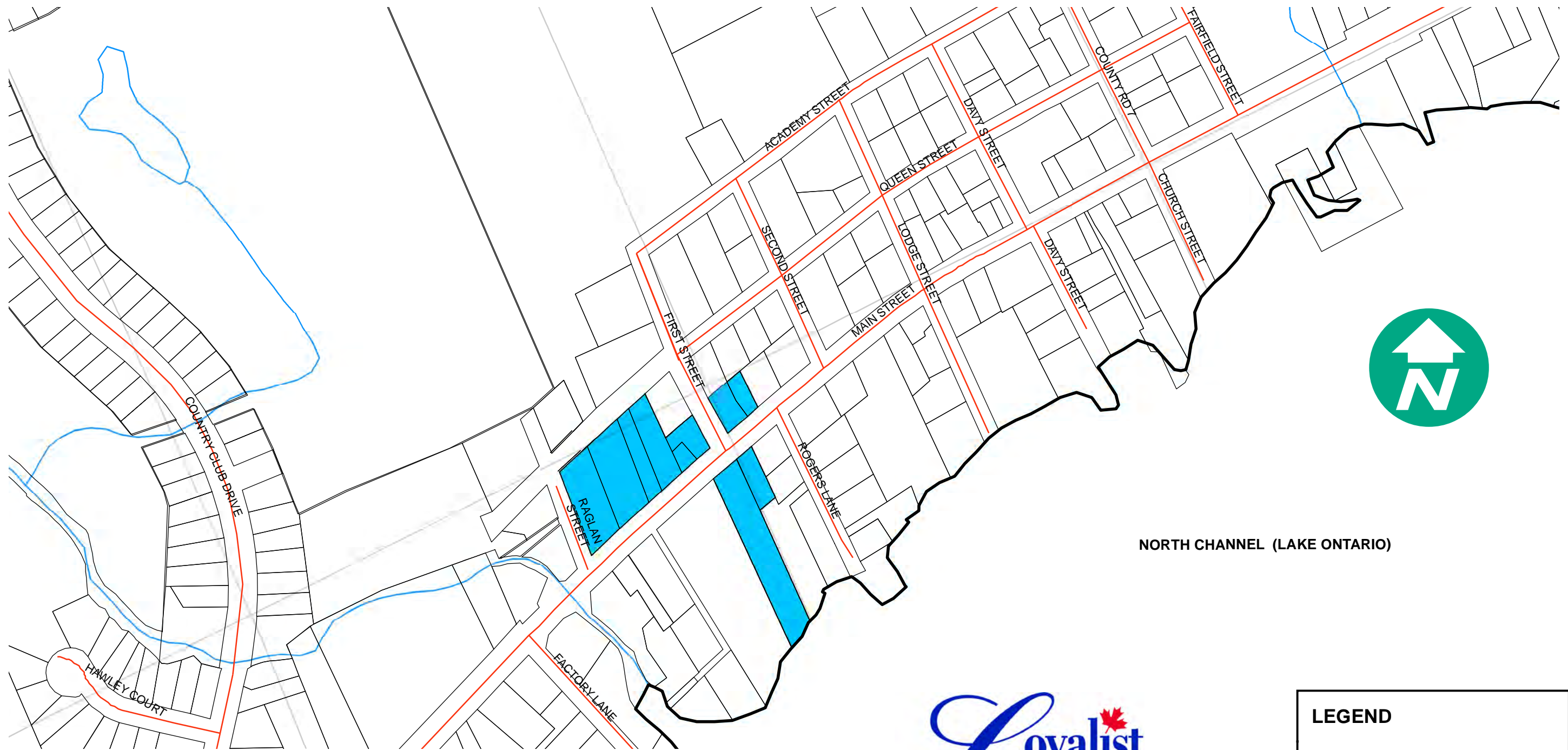
- Provincial Highway
- Major Arterial
- Rural Arterial
- Urban Arterial
- Rural Collector
- Urban Collector
- ↔ Ferry Crossing
- Future Roads**
- ⋯ Major Arterial
- ⋯ Rural Arterial
- ⋯ Urban Collector
- ⋯ Local
- Local Township Road
- - - - Township Road - Not Maintained
- Private - Access Road
- ⋯ Potential Future Road



Prepared by the Planning Department
NAD 83, UTM Zone 18
August 25, 2021



Loyalist Township Official Plan - Schedule H Heritage Conservation District



NORTH CHANNEL (LAKE ONTARIO)



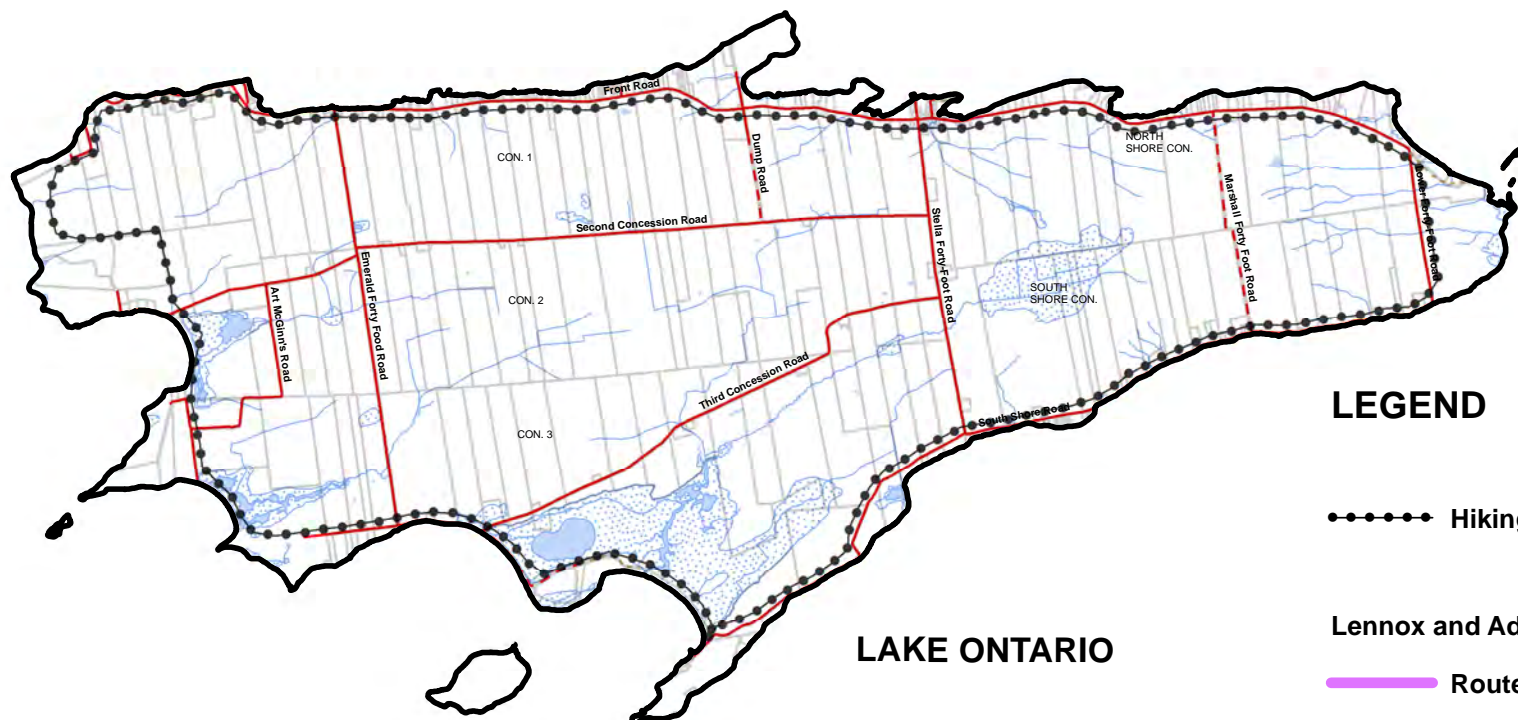
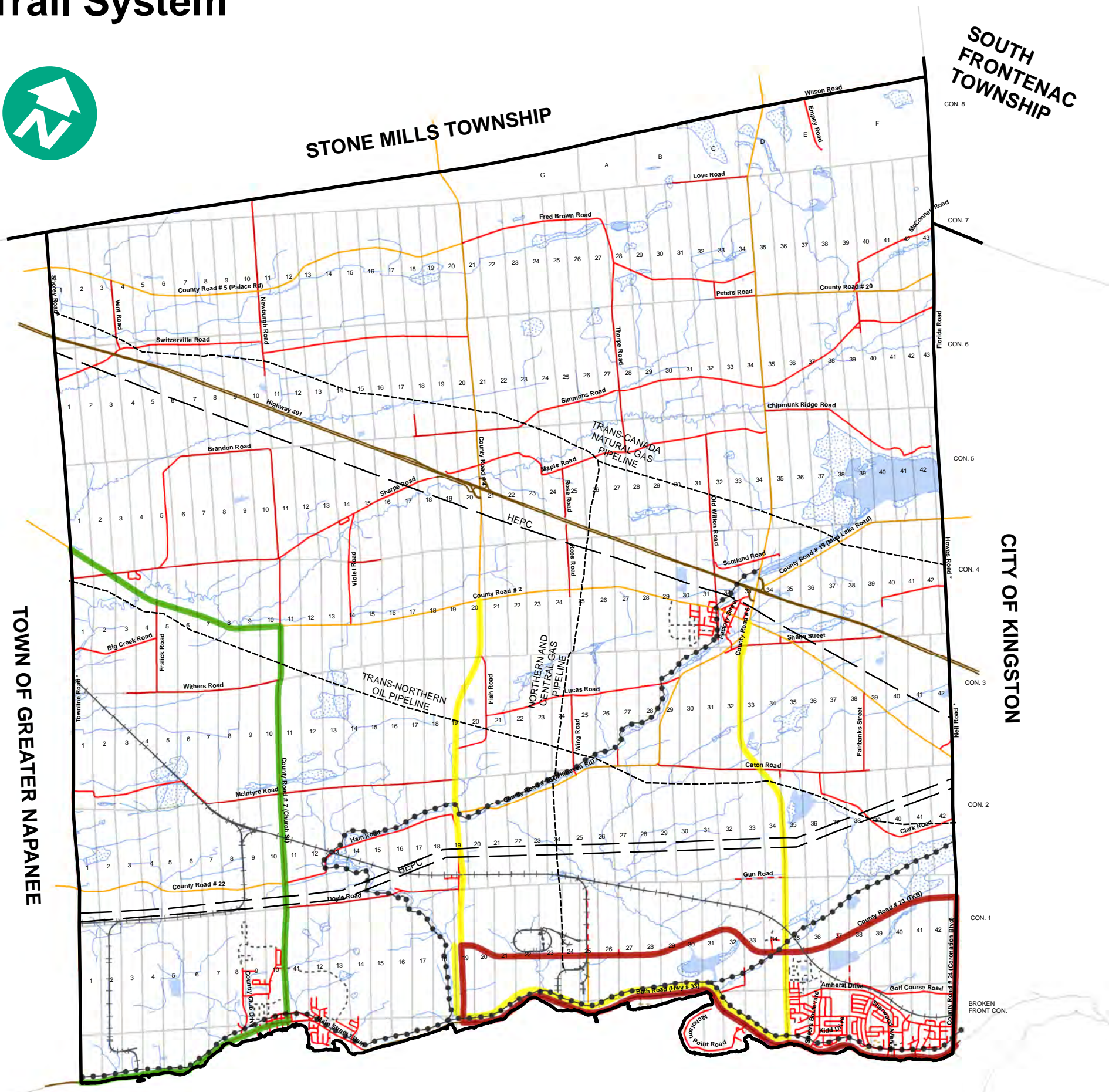
LEGEND

 Heritage Conservation District

Prepared by the Planning Department
NAD 83, UTM Zone 18N
August 25, 2021

0 50 100 200 300 400 Metres

Loyalist Township Official Plan - Schedule I Trail System



LAKE ONTARIO

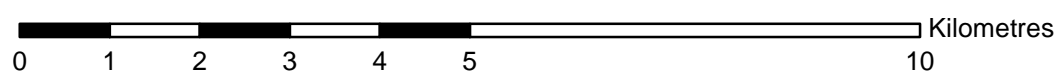
LEGEND

- Hiking Trail
- Lennox and Addington County Trail System
- Route C
- Route D
- Route J
- Route K

Please Note: The hiking trails that are depicted are for conceptual purposes only.



Prepared by the Planning Department
 NAD 83, UTM Zone 18N
 August 25, 2021



Loyalist Township Official Plan - Schedule J Select Bedrock Overlay

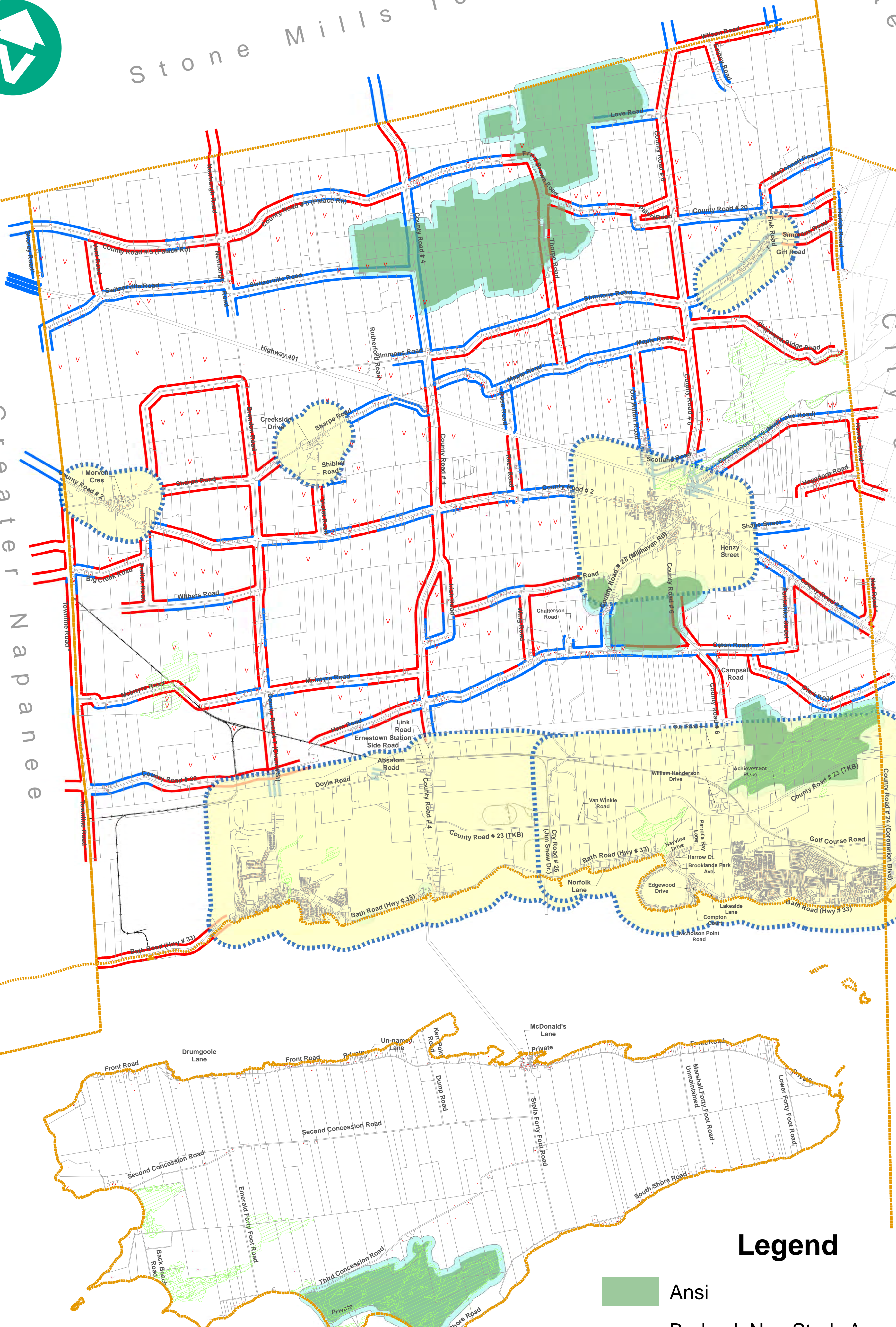


Stone Mills Township

Southeneac

Greater Napanee

City of Kingston



Legend

- Ansi
- Bedrock Non Study Areas
- Bedrock Study Areas
- Provincially Significant Wetlands

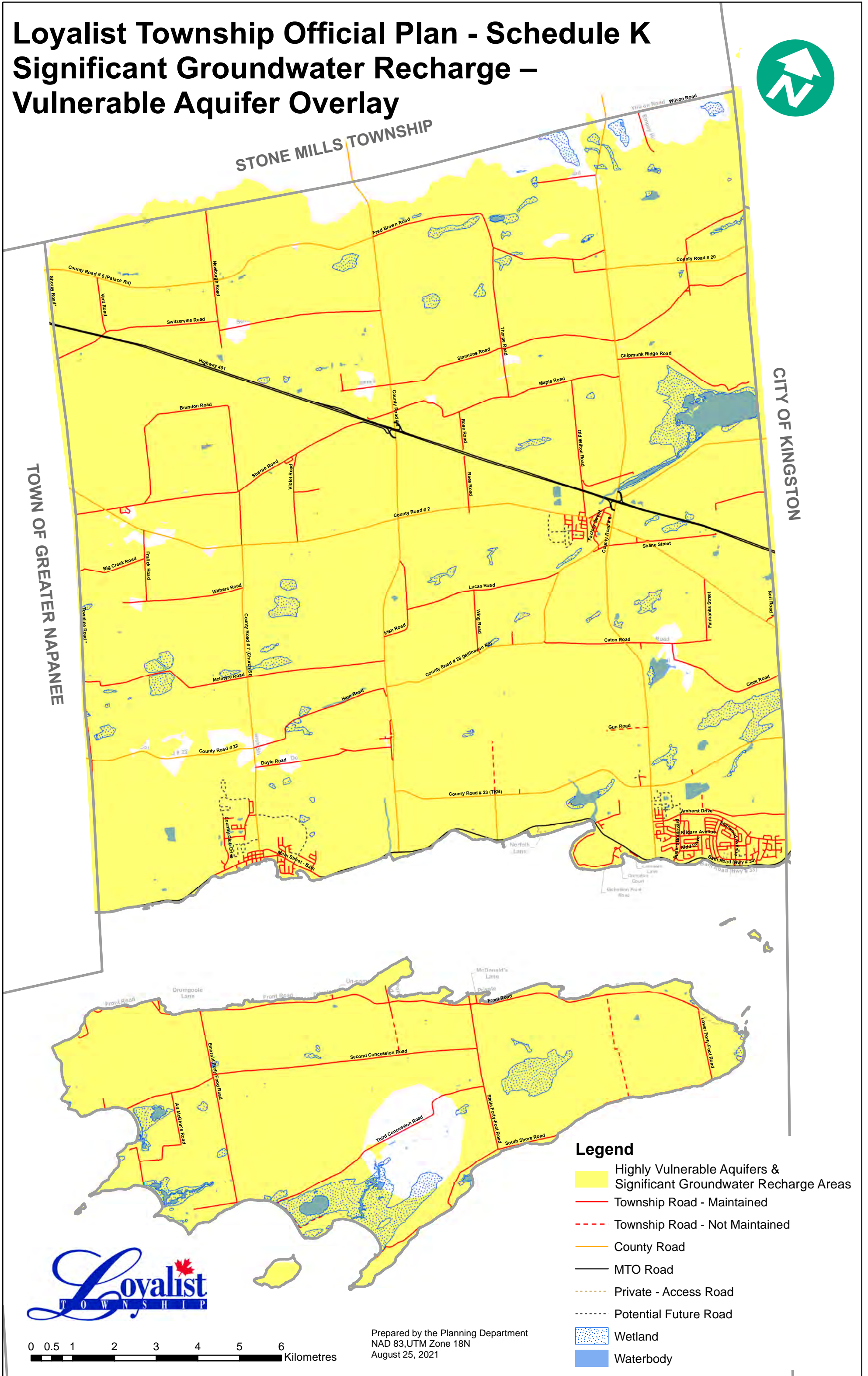


Prepared by the Planning Department
NAD 83, UTM Zone 18N
August 25, 2021



Note: Details on how to read and interpret this Schedule can be found in Section 5.3.3.2 (c) of the Official Plan

Loyalist Township Official Plan - Schedule K Significant Groundwater Recharge – Vulnerable Aquifer Overlay



TOWN OF GREATER NAPANEE

STONE MILLS TOWNSHIP

CITY OF KINGSTON



Prepared by the Planning Department
NAD 83, UTM Zone 18N
August 25, 2021

- Legend**
- Highly Vulnerable Aquifers & Significant Groundwater Recharge Areas
 - Township Road - Maintained
 - Township Road - Not Maintained
 - County Road
 - MTO Road
 - Private - Access Road
 - Potential Future Road
 - Wetland
 - Waterbody